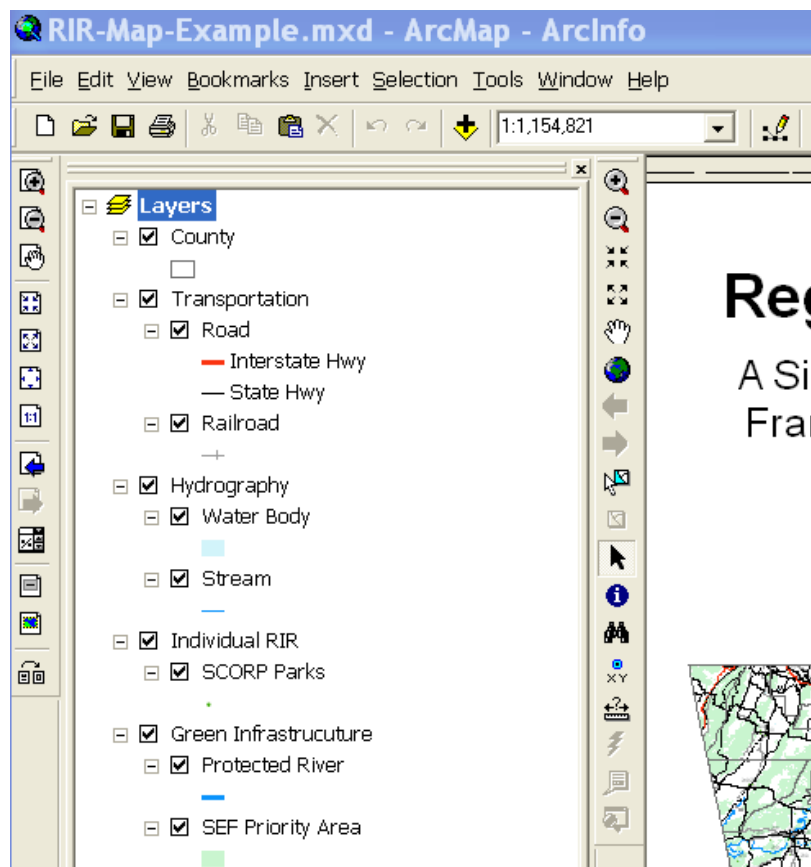
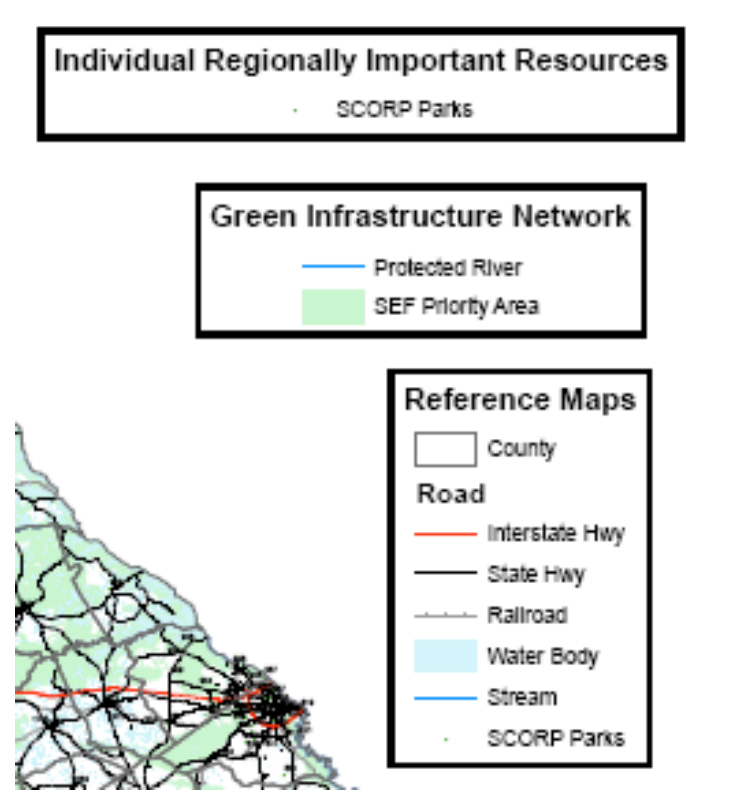


Regionally Important Resource Map Example

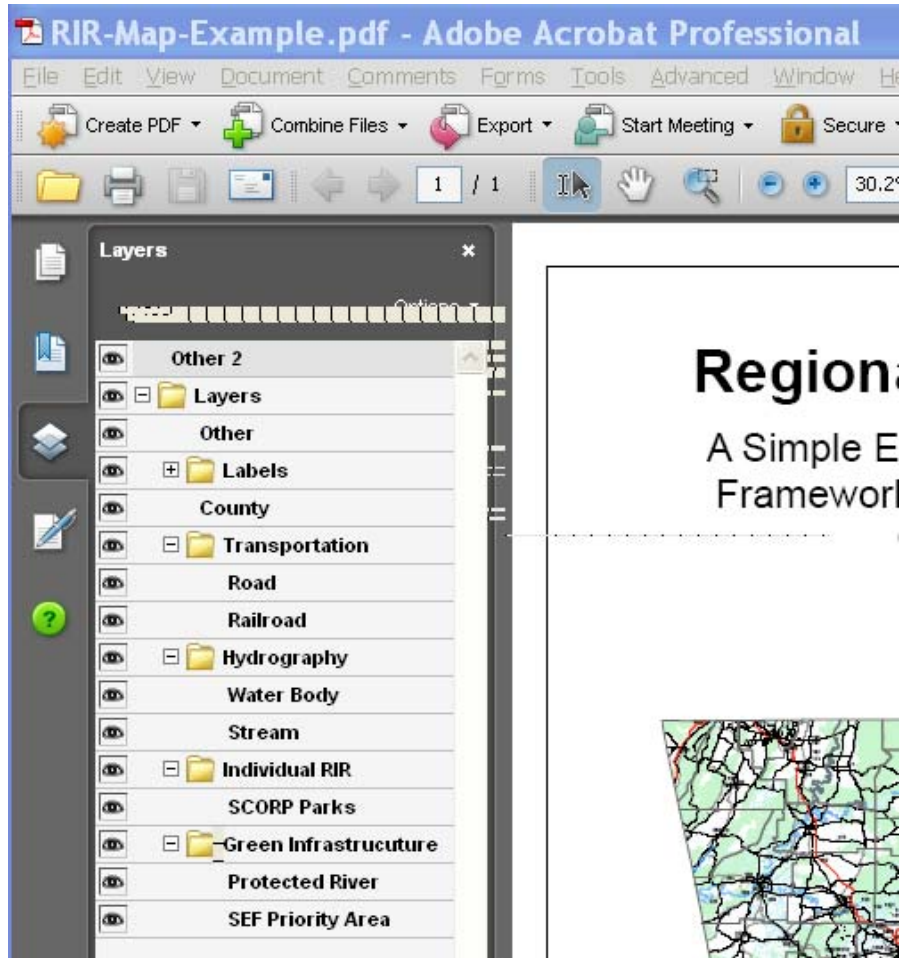
The partial view of example ArcMap document shows how maps were organized into group layers for Transportation, Hydrography, Individual RIR, and Green Infrastructure. In this example there is only a single individual RIR layer but others could have been included.



When the final map was composed in ArcMap, three separate map legends were created to maintain the distinct identity of these important groups. There is one legend for the Reference Maps, one for the Individual Regionally Important Resource layers, and another for the Green Infrastructure layers.



This partial view of a Portable Document File exported from ArcMap shows how the group layers are preserved as layers in the PDF.



Questions? Contact GIS@dca.ga.gov